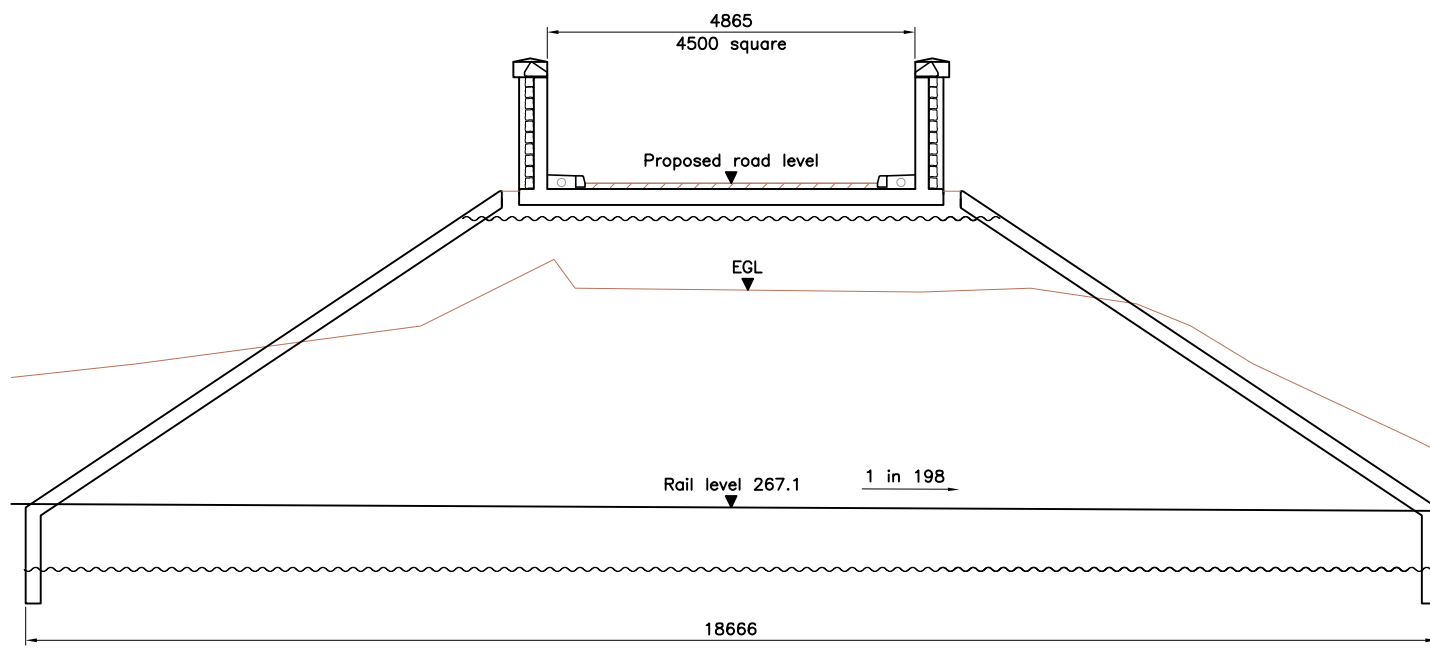
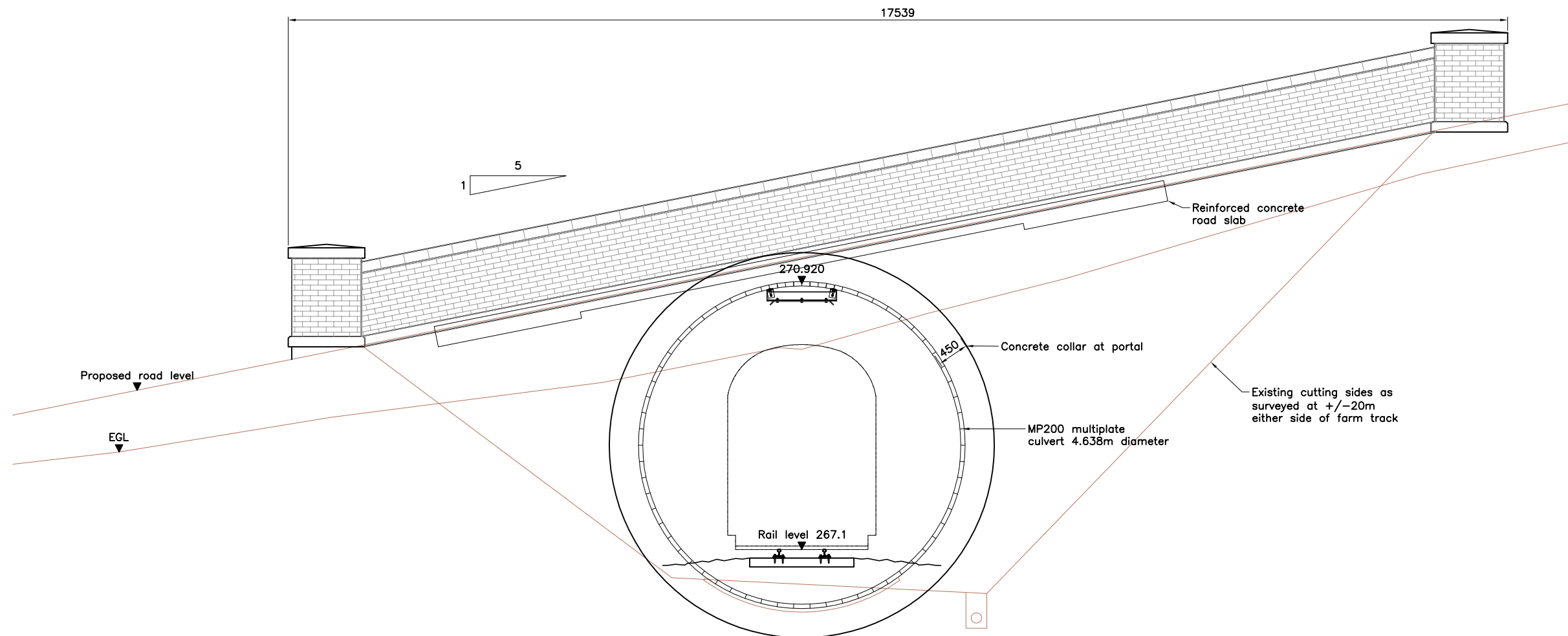


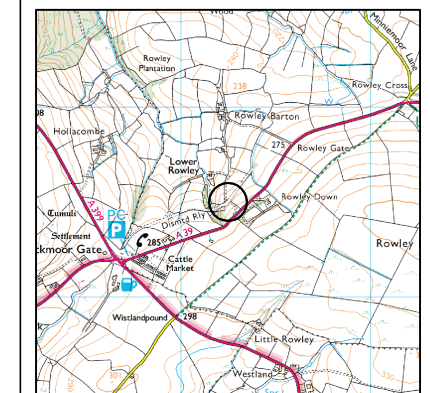
PLAN  
Scale 1:500



RAILWAY LONGITUDINAL SECTION B-B  
Scale 1:50



ROAD LONGITUDINAL SECTION A-A  
Scale 1:50



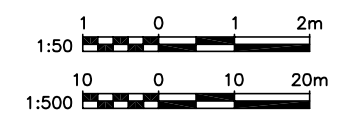
LOCATION PLAN SS 652 434  
(265247, 143494)

NOTES

- 1 Levels are derived from Lidar survey.
- 2 OS grid reference at centre of bridge is 265246.680E, 143493.793N.
- 3 .

PRELIMINARY

HALF SCALE DRAWING



Revision	By	Checked	Approved	Date	Description
B	-	-	-	-	-
A	-	-	-	-	-

Client  
Lynon & Barnstaple Railway Trust Ltd.  
Woody Bay Station, Martholme Cross, Paracombe, Devon EX31 4RX  
Tel 01398 783487 Fax  
www.lynton-rail.co.uk  
Registered Charity No. 1082564



Project  
LYNONTON AND BARNSTAPLE RAILWAY

Drawing  
LOWER ROWLEY BRIDGE  
GENERAL ARRANGEMENT

Drawn by JCS Date: 11/11/14

Checked by Date:

Authorised by Date:

Drawing No. **LBR-56.5-001** Revision

Drawing Scale: 1: 250, 50

CAD Filename: Plot Scale: 1:1