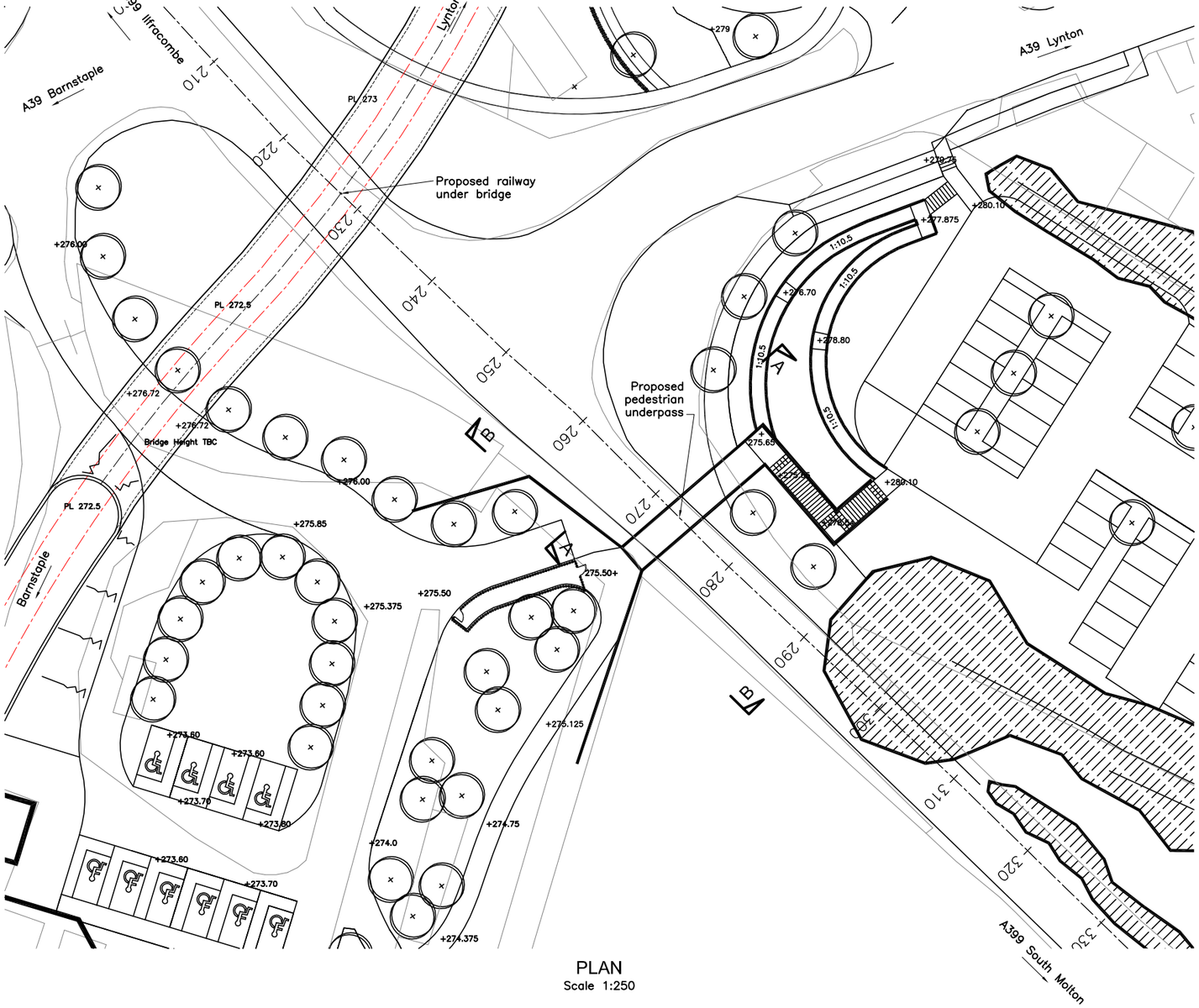


PLAN
Scale 1:250

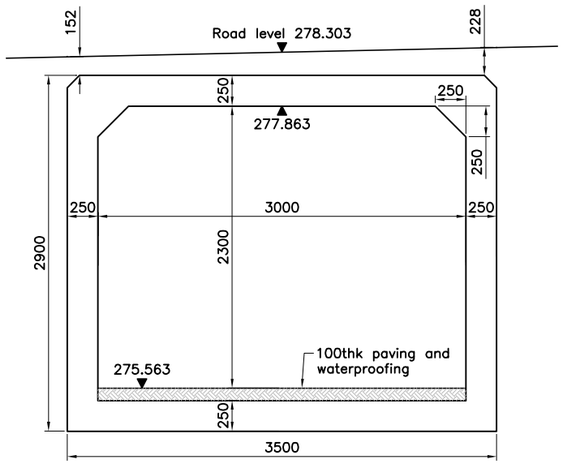


PEDESTRIAN UNDERPASS SECTION
Scale 1:25

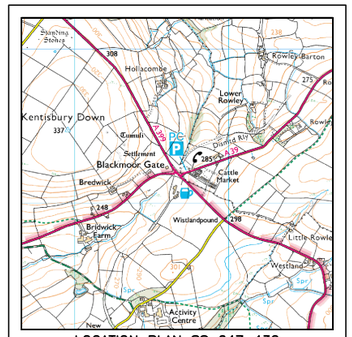


LOCATION PLAN SS 647 432
(264708, 143152)

## NOTES

1 Levels are derived from Lidar survey.

2 OS grid reference at centre of bridge is 264708.182E, 143152.100N.

3 All concrete grade C32/40.

4 .

PRELIMINARY

HALF SCALE DRAWING

1:25 0.5 0 0.5 1.0m

1:100 2 1 0 2 4m

1:250 5 0 5 10m

| Revision | By | Checked | Approved | Date | Description |
|---|---|---|---|---|---|
| B | – | – | – | – | – |
| A | – | – | – | – | – |


Client
Lynton & Barnstaple Railway Trust Ltd.
Woody Bay Station, Martinhoe Cross, Parracombe, Devon EX31 4RA
Tel 01598 763487 Fax
www.lynton-rail.co.uk
Registered Charity No. 1082564

Halcrow Transportation Infrastructure
Burderop Park Swindon Wiltshire SN4 0QD
Tel 01793 812479 Fax 01793 812089
www.halcrow.com


Halcrow

Project
LYNTON AND BARNSTAPLE RAILWAY

Drawing
BLACKMOOR GATE UNDERPASS GENERAL ARRANGEMENT

| | |
|---|---|
| Drawn by JCS | Date: 17/10/14 |
| Checked by | Date: |
| Authorised by | Date: |
| Drawing No. LBR-56-002 | Revision - |
| Drawing Scale: 1: 250, 100, 25 | |
| CAD Filename: | Plot Scale: 1:1 |

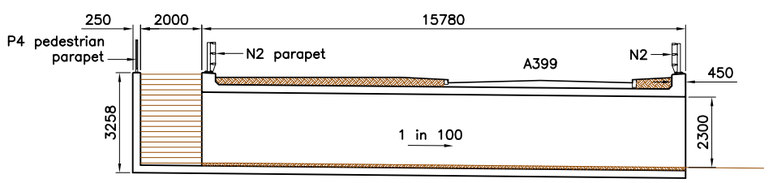


SECTION A-A
Scale 1:100

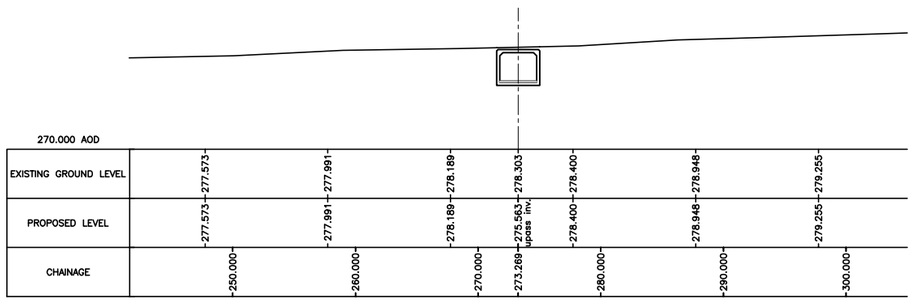


SECTION B-B
Scale 1:250


This map is reproduced from Ordnance Survey® material by Halcrow on behalf of Environment Agency with the permission of the Controller of Her Majesty's Stationery Office, ©Crown copyright. Unauthorised reproduction infringes Crown copyright and may lead to prosecution or civil proceedings. Licence Number: 100026380


FILE STORAGE PATH =
XREF STORAGE PATH =

ORIGINATING DEPT = –
PLOT DATE = 17/10/14

Drawing file path & name : F:\LBR\Barnstaple Cross\LBR-56-001.dwg
Plot date/time : Scheduled:- 17 Oct 2014 - 8:24 am