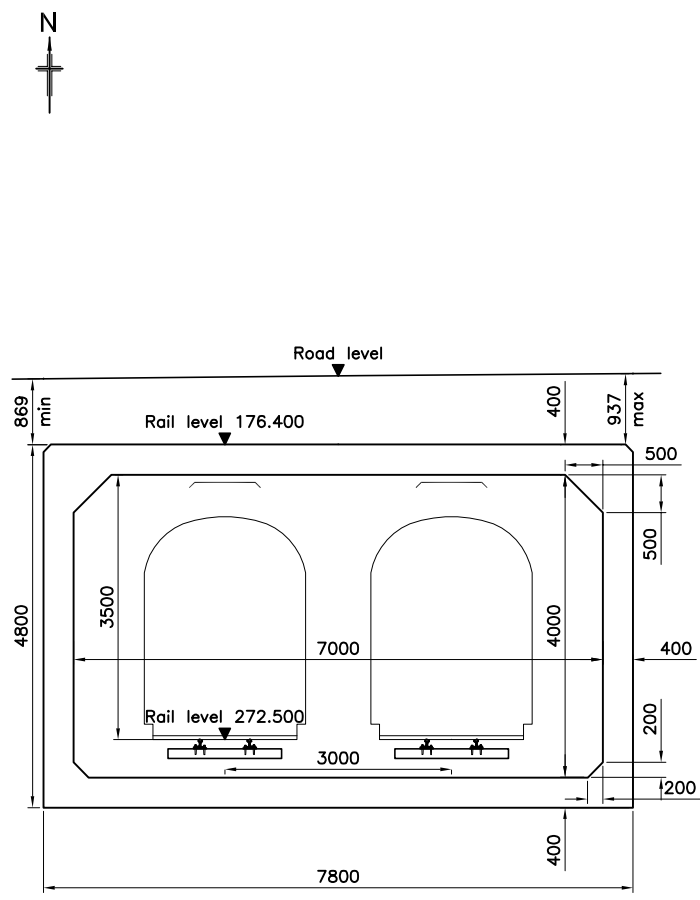
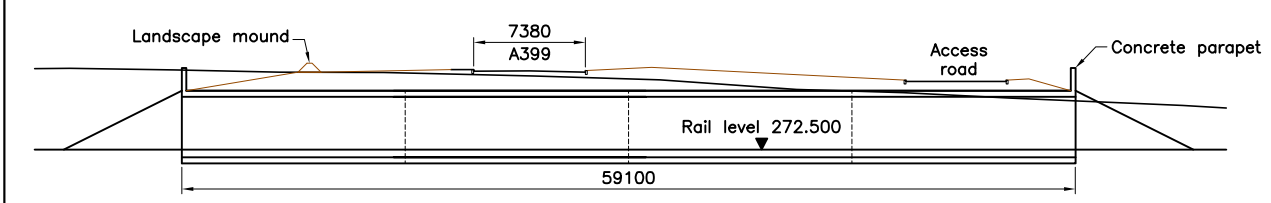




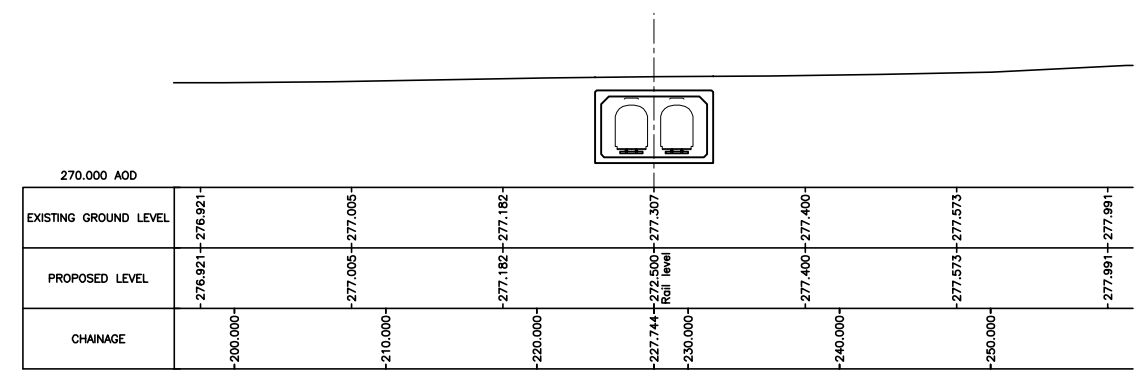
PLAN
Scale 1:250



BOX SECTION
Scale 1:50

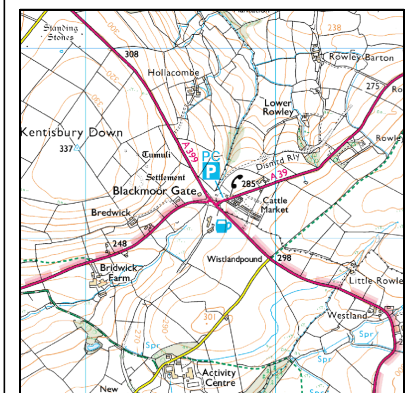


SECTION A-A
Scale 1:250



SECTION B-B
Scale 1:250

270.000 AOD	
EXISTING GROUND LEVEL	276.921 - 276.921 - 277.005 - 277.182 - 277.307 - 277.400 - 277.573 - 277.991
PROPOSED LEVEL	276.921 - 277.000 - 277.182 - 277.307 - 277.400 - 277.573 - 277.991
CHAINAGE	-200.000 - -210.000 - -220.000 - -227.744 - -230.000 - -240.000 - -250.000



LOCATION PLAN SS 647 432
(264675, 143184)

NOTES

- Levels are derived from Lidar survey.
- OS grid reference at centre of bridge is 264675.304E, 143183.572N.
- All concrete grade C32/40.
-

PRELIMINARY

HALF SCALE DRAWING



Revision	By	Checked	Approved	Date	Description
B	-	-	-	-	-
A	-	-	-	-	-

Client
Lynton & Barnstaple Railway Trust Ltd.
Woody Bay Station, Marlthorpe Cross, Paracombe, Devon EX31 4RA
Tel 01398 763467 Fax 01398 763467
www.lynton-rail.co.uk
Registered Charity No. 1082564

Halcrow Transportation Infrastructure
Burdock Park, Solihull, Warwick CV56 2JY
Tel 01783 812479 Fax 01783 812089
www.halcrow.com



Project
LYNTON AND BARNSTAPLE RAILWAY

Drawing
BLACKMOOR GATE RLY BRIDGE
GENERAL ARRANGEMENT

Drawn by JCS Date: 13/10/14
Checked by Date:
Authorised by Date:

Drawing No. LBR-56-001 Revision -

Drawing Scale: 1: 250, 50
CAD Filename: Plot Scale: 1:1

This map is reproduced from Ordnance Survey material by Halcrow on behalf of Environment Agency with the permission of the Controller of Her Majesty's Stationery Office. © Crown copyright. Unauthorised reproduction infringes Crown copyright and may lead to prosecution or civil proceedings. Licence Number: 10002030